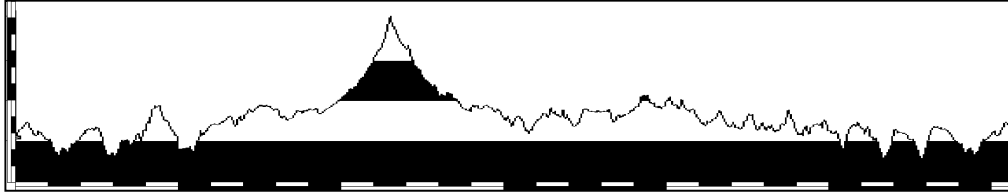


## Wolf and Turkeys 61 - climbs 5165.4 ft over 61.4 mi at 84.1 ft/mi Elevations from 380 to 1277 feet



**Park in lot WEST of Hackley's Store, Amissville VA, at US 211 and 642 (Viewtown Rd)**  
PPTC RIDE START CODE = AMI

### Directions to the ride parking:

- 1) From the beltway, take I-66 W toward Vienna/Front Royal for 21.7 mi.
  - 2) Take exit 43A to merge onto Lee Hwy/US-29 S toward Gainesville/Warrenton for 11.5 mi
  - 3) Take the US-29 Bus/US-211 W exit toward US-15 Bus/Warrenton/Luray for 0.2 mi
  - 4) Merge onto E Lee Hwy/US-211 W/US-29-BR S toward Warrenton/Luray & follow it for 1.8 mi.
  - 5) Turn right at Frost Ave/US-211 W toward Washington, VA & follow US-211 about 11.4 mi
  - 6) Turn left onto SR 642 in Amissville for 0 mi.
  - 7) Immediately turn right into gravel lot of Hackley's Store for 0.1 mile
  - 8) Park in gravel lot WEST of store. Do not park in Hackley's lot.
- Note ride start is at intersection of 211 & 642, not at the parking sites.

### OBTAIN PRE-RIDE SUPPLIES:

- 1) as you pass through Gainesville and Warrenton on the way out there are lots of places to stop giving you the best choices. If you miss these, there are three options near the ride start (see below).
- 2) 4.2 miles east (before start) at junction of 211 and 229, on right Shell (Quarles Food Stores) - 18179 Lee Hwy, Amissville, VA - (540) 341-4166. Open Sundays.
- 3) at ride start Hackley's Store - 14820 Lee Hwy, Amissville, VA - (540) 937-5373. Closed Sundays
- 4) About 1 mile west (after start) on 211, on left - Mayhugh's Grocery (Citgo) - 14630 Lee Hwy, Amissville, VA - (540) 937-5586. Open Sundays.

**ADDITIONAL PARKING:** There may be additional parking at the US Post Office about 0.2 S on 642 on Sundays, or at the church about 0.1 miles S on 642 on Saturdays.

### REST STOP INFO:

- @ 16.7 Baldwin Grocery - 5 Baldwin Ln, Washington, VA - (540) 675-3383. Open Sundays.
- @ 35.8 Sperryville Corner Store - 3710 Sperryville Pike, Sperryville, VA - (540) 987-8185. Open Sundays.
- @ 37.5 F T Valley Grocery - 1461 Ft Valley Rd, Sperryville, VA - (540) 987-8361 on right, with an outdoor porta-potty and supplies. You might want to use this if the store in Sperryville is full, or if you want to skip the out and back into Sperryville. Closed Sundays.

### POINTS OF INTEREST:

- 1) 4.0 --CAMEL FARM. Look for camels on your right before and after the turn onto Forest Grove Rd.
- 2) 17.4--WASHINGTON TOUR: Starting at 17.4 The cues take you on a couple of loops through the streets of Little Washington, VA, including a couple of times past the famous "Inn at Little Washington". [theinnatlittlewashington.com](http://theinnatlittlewashington.com)
- 3) 23.0-- LOG CABIN FOR SALE: Just after the CREST of Big Devil's Staircase at 22.9, there is a cute log cabin for sale on the right. I've been told there is an old cemetery nearby, but I couldn't find it with the summer overgrowth.
- 4) 33.5- PANORAMIC VIEW of Old Rag and the Blue Ridge on crest with white silo on your left.
- 5) 57.4--CAMEL FARM. Look for camels on your left before and after turn onto Viewtown Rd.

### CLIMB INFO:

Longest Climb is from Little Washington at 17.9 to the CREST at 22.9. This starts out as not a noticeable climb, and gets steeper until there is a short 9% grade before the crest.

## Wolf and Turkeys 61 - climbs 5165.4 ft over 61.4 mi at 84.1 ft/mi Elevations from 380 to 1277 feet

Ride Designed by Dan Lehman (2006). Test ride assistance provided by Barbara Binder, Joan Oppel, and Ken Widmaier.

***Bold Italics at turns or on roads indicates TRAFFIC/CAUTION***

Print two cue sheets on front and back of one sheet, and fold in quarters to use on bike.

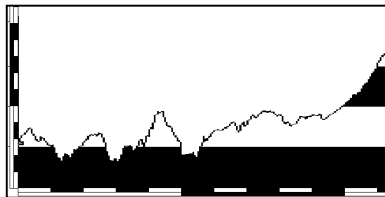
***PPTC recommends walking the sections that are dirt, if they have much loose gravel on them at the time of the ride.***

***WARNING: On 4-Jul-2007 there was road construction at miles 0.7-1.0 and 60.4-60.7 with no lane markings and loose small gravel in furrows on the road surface, especially on each shoulder.***

100 ft &  
500 ft  
elev rules

Base  
250 ft

miles 0-23



2 mi &  
10 mi  
dist rules

250 ft  
elev bands

Dist	Turn	Road
0.0	Start	US 211 & 642 (Viewtown Rd)
0.0	Go SSW	642 (Viewtown Rd)
4.0	R	640 (Forest Grove Rd) <b>@Camels</b>
4.7	R @T	<b>729 (Richmond Rd)</b>
5.7	R	TRO 729 @618 (Laurel Mills Rd.)
7.2	L	622 (Aaron Mountain Rd)
9.3	R	TRO 622 Aaron Mountain Rd @661
		<b><i>hard turns w gravel on descent &amp; at bottom start dirt w gravel for 0.7 mi @10.1</i></b>
10.8	L @T	626 (Long Mountain Rd)
10.9	BR	622 Rock Mills Rd after 1st bridge

Dist	Turn	Road
10.9	BR	622 Rock Mills Rd after 1st bridge
15.0	R @SS	<b>US 211/522 (Lee Hwy)</b>
16.3	<b>L traffic</b>	US 211 Bus (Main St)
		<b>LITTLE WASHINGTON TOUR optional rest stop @ 16.7</b>
17.4	R @ss+R	Middle St+Gay St
17.6	R+R @ss	Porter St+Main St
17.8	R @ss+L	Middle St+Gay St
17.9	L	Calvert St
17.9	S @SS	622 (Harris Hollow Rd)
22.9	S	Crest @ 1277 ft

## Wolf and Turkeys 61 - climbs 5165.4 ft over 61.4 mi at 84.1 ft/mi Elevations from 380 to 1277 feet

Ride Designed by Dan Lehman (2006). Test ride assistance provided by Barbara Binder, Joan Oppel, and Ken Widmaier.

***Bold Italics at turns or on roads indicates TRAFFIC/CAUTION***

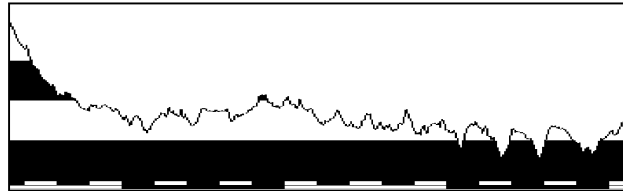
Print two cue sheets on front and back of one sheet, and fold in quarters to use on bike.

***PPTC recommends walking the sections that are dirt, if they have much loose gravel on them at the time of the ride.***

miles 23-61.4

100 ft &  
500 ft  
elev rules

Base  
250 ft



2 mi &  
10 mi  
dist rules

250 ft  
elev bands

Dist	Turn	Road
22.9	S	Crest @ 1277 ft
22.9	<b><i>Caution Walk</i></b>	<b><i>0.4 gravel / 0.3 paved / 0.5 gravel</i></b>
27.8	L @SS	<b><i>US 211 (US 522 (Lee Hwy))</i></b>
29.0	R	622 (Rock Mills Rd)
30.8	R	621 (Rudasill Mill Rd)
32.2	R @SS	620 (Fletchers Mill Rd)
33.5		Exceptional View by White Silo
34.5	R @SS	<b><i>US 522 Sperryville Pike</i></b>
35.8	REST/U	@ Sperryville Corner Store
36.3	R	<b><i>231 (FT Valley Rd)</i></b> <i>[FT = Francis Thornton]</i>
38.7	<b><i>L traffic</i></b>	621 (Yancey Rd)

Dist	Turn	Road
38.7	<b><i>L traffic</i></b>	621 (Yancey Rd)
42.3	R @T	<b><i>US 522 Sperryville Pike</i></b>
44.8	L	626 (Scrabble Rd)
48.9	BR/S	618 (Hope Hill Rd) @Whorton Hollow Rd
50.2	R @T	617 (Castleton <b>VIEW</b> Rd) @618
51.5	L	617 (Castleton <b>FORD</b> Rd) @616
52.2	BL	615 TRO (Castleton <b>FORD</b> Rd) @615 Turkey Ridge Rc
54.3	L @T	<b><i>729 (Richmond Rd)</i></b>
56.7	R	640 (Forest Grove Rd) @Camels
57.4	L	642 (Viewtown Rd)
61.4	Finish	US 211 & 642 (Viewtown Rd)